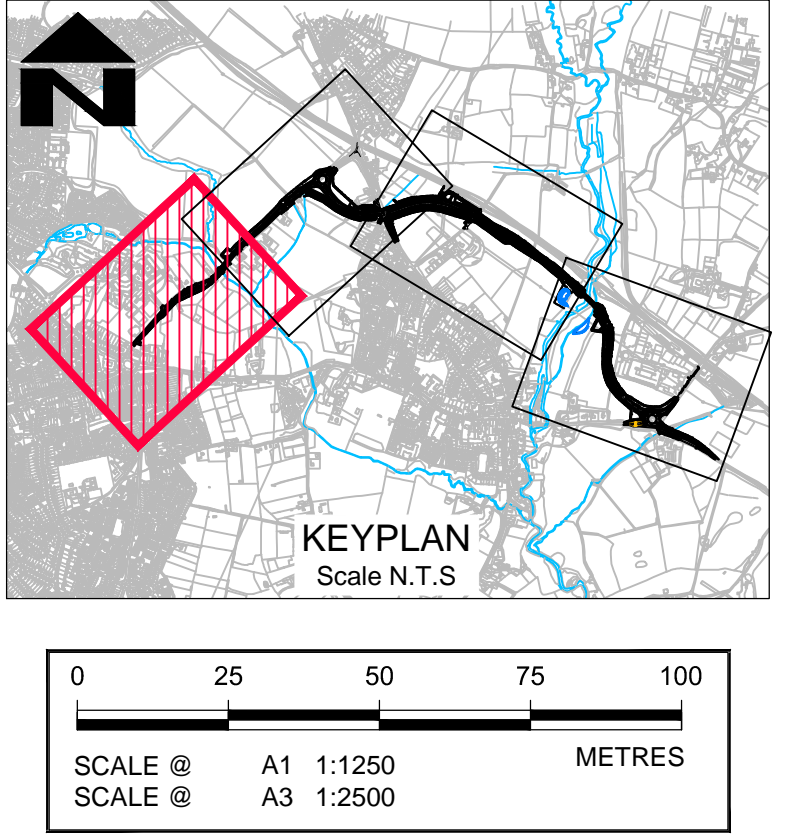


© CROWN COPYRIGHT AND DATABASE RIGHTS 2017  
ORDNANCE SURVEY 100019180

- NOTES**
- DO NOT SCALE FROM THIS DRAWING
  - ALL DIMENSIONS IN METRES UNLESS OTHERWISE STATED.
  - SITE COMPOUND LOCATIONS SUBJECT TO AGREEMENT WITH LAND OWNER.
- LEGEND**
- APPLICATION BOUNDARY
  - DRAINAGE FEATURE
  - HIGHWAY BOUNDARY FENCE
  - HEDGE PLANTING
  - SEE DRAWING EC/RJ567629/01/161 FOR TYPICAL SECTIONS

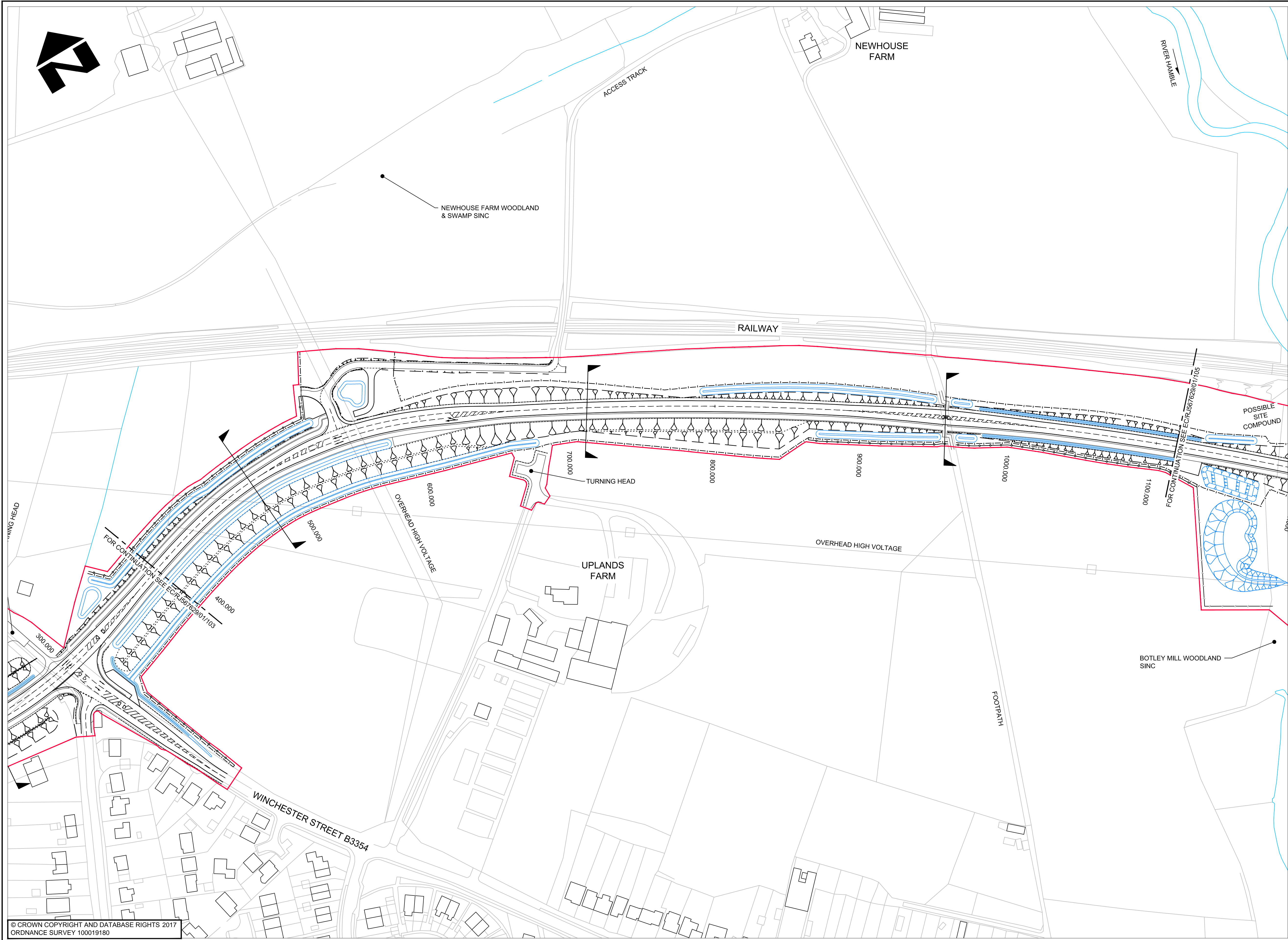


HCC CAD FILE: K:\EngRoads\Schemes\RJ567629-01 - Eastleigh Strategic Study - Botley Bypass\AutoCAD\General\01 - PLANNING\EC_RJ567629-01-102_105 APPLICATION BOUNDARY.dwg						CLIENT		CONSULTANT		DESIGNER		SCHEME		DRAWING TITLE	
HAMPSHIRE COUNTY COUNCIL ECONOMY, TRANSPORT AND ENVIRONMENT DEPARTMENT STRATEGIC TRANSPORT						Hampshire County Council		Engineering CONSULTANCY		RW		BOTLEY BYPASS		APPLICATION BOUNDARY	
STUART JARVIS BSc DipTP FCIHT MRTPI: DIRECTOR OF ECONOMY, TRANSPORT & ENVIRONMENT						CAD		DPS		JOB No.		SCALE @ A1		DATE	
						CHECKED		LW		SCALE @ A3		1:1250		12.06.2017	
						APPROVED		CM		SHEET NUMBER		1 OF 4		HCC CAD PLOT: 13/7/2017 13:50:04	
						AMENDMENTS		DATE		DRAWING NUMBER		EC/RJ567629/01/102		REV	
						CAD		CHKD							
						APPD									

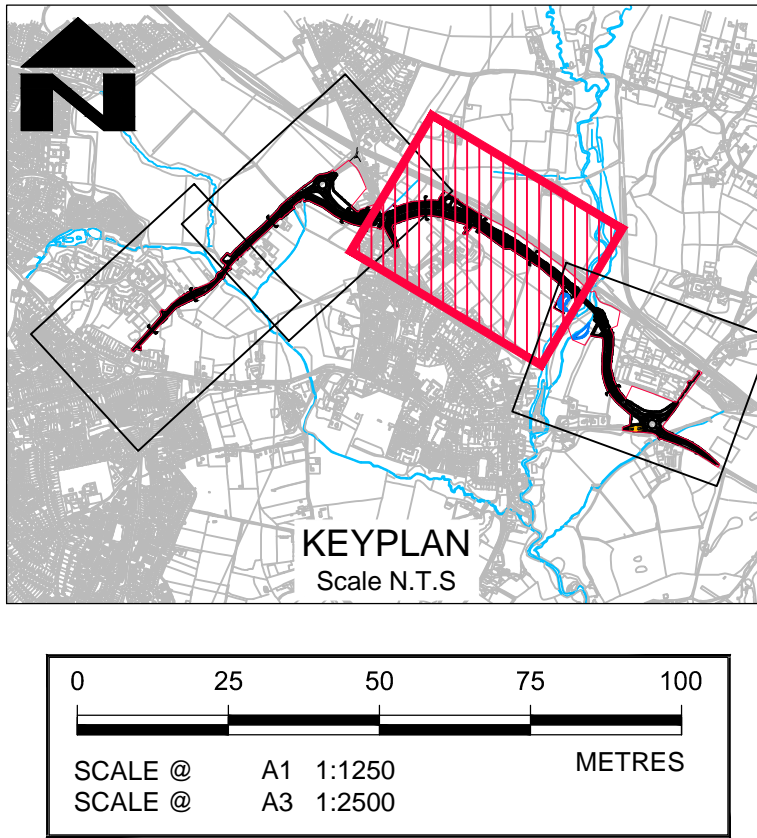








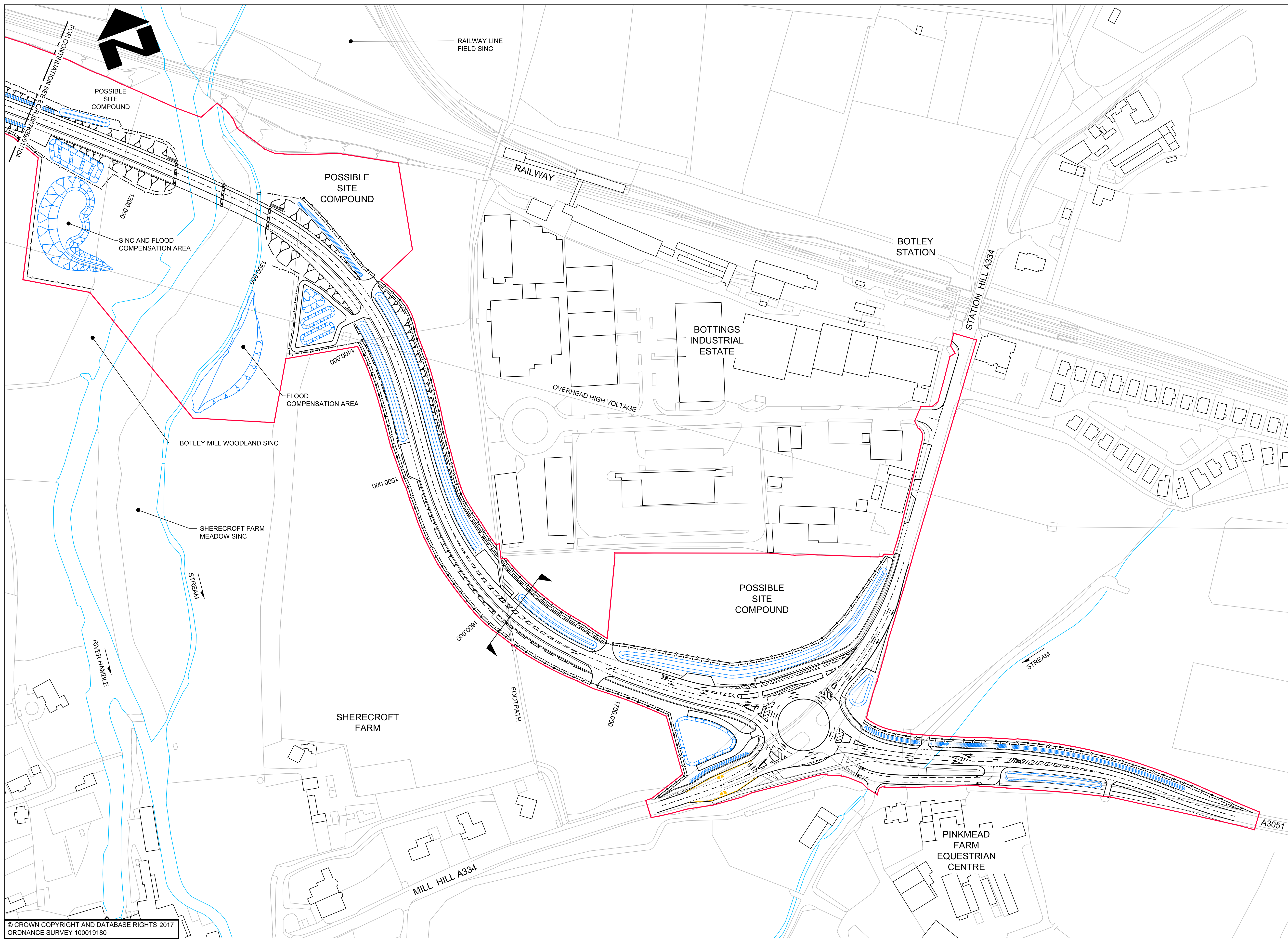
- NOTES**
- DO NOT SCALE FROM THIS DRAWING
  - ALL DIMENSIONS IN METRES UNLESS OTHERWISE STATED.
  - SITE COMPOUND LOCATIONS SUBJECT TO AGREEMENT WITH LAND OWNER.
- LEGEND**
- APPLICATION BOUNDARY
  - DRAINAGE FEATURE
  - HIGHWAY BOUNDARY FENCE
  - HEDGE PLANTING
  - SEE DRAWING EC/RJ567629/01/162-163 FOR TYPICAL SECTIONS



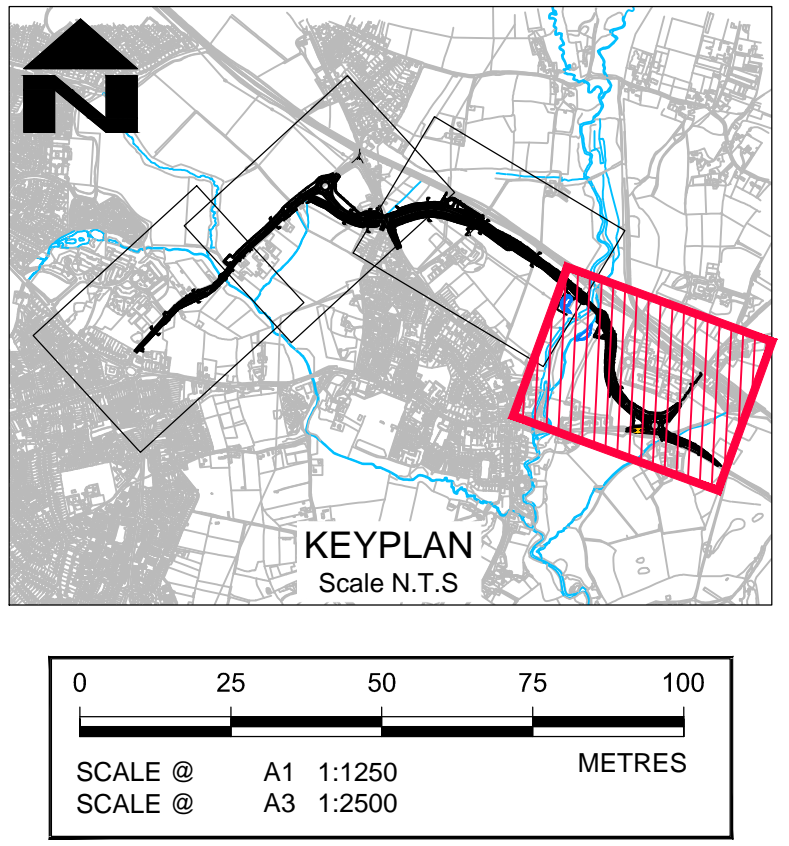
© CROWN COPYRIGHT AND DATABASE RIGHTS 2017  
ORDNANCE SURVEY 100019180

						CLIENT		CONSULTANT		DESIGNER		SCHEME		DRAWING TITLE	
						HAMPSHIRE COUNTY COUNCIL ECONOMY, TRANSPORT AND ENVIRONMENT DEPARTMENT STRATEGIC TRANSPORT		Hampshire County Council Engineering CONSULTANCY		RW		BOTLEY BYPASS		APPLICATION BOUNDARY	
								STUART JARVIS BSc DipTP FCIHT MRTPI: DIRECTOR OF ECONOMY, TRANSPORT & ENVIRONMENT		CAD DPS					
										CHECKED LW		JOB No.		HCC CAD PLOT: 13/7/2017 13:51:07	
										APPROVED CM		SCALE @ A1 1:1250		DATE 12.06.2017	
										CM		SHEET NUMBER 3 OF 4		DRAWING NUMBER EC/RJ567629/01/104	
														REV	





- NOTES**
- DO NOT SCALE FROM THIS DRAWING
  - ALL DIMENSIONS IN METRES UNLESS OTHERWISE STATED.
  - SITE COMPOUND LOCATIONS SUBJECT TO AGREEMENT WITH LAND OWNER.
- LEGEND**
- APPLICATION BOUNDARY
  - DRAINAGE FEATURE
  - HIGHWAY BOUNDARY FENCE
  - HEDGE PLANTING
  - SEE DRAWING EC/RJ567629/01/164 FOR TYPICAL SECTIONS



© CROWN COPYRIGHT AND DATABASE RIGHTS 2017  
ORDNANCE SURVEY 100019180

HCC CAD FILE: K:\EngRoads\Schemes\RJ567629.01 - Eastleigh Strategic Study - Botley Bypass\AutoCAD\General\01 - PLANNING\EC_RJ567629-01-102_105 APPLICATION BOUNDARY.dwg						CLIENT		HAMPSHIRE COUNTY COUNCIL ECONOMY, TRANSPORT AND ENVIRONMENT DEPARTMENT STRATEGIC TRANSPORT		CONSULTANT		Hampshire County Council Engineering CONSULTANCY		DESIGNER RW		SCHEME BOTLEY BYPASS		DRAWING TITLE APPLICATION BOUNDARY	
AMENDMENTS						STUART JARVIS BSc DipTP FCIHT MRTPI: DIRECTOR OF ECONOMY, TRANSPORT & ENVIRONMENT		CHECKED LW		JOB No.		SCALE @ A1 1:1250		DATE 12.06.2017		SHEET NUMBER 4 OF 4		HCC CAD PLOT: 13/7/2017 13:51:42	
REV						DATE		CAD		CHKD		APPD		SCALE @ A3 1:2500		METRES		DRAWING NUMBER EC/RJ567629/01/105	